











Day buses from Baker Street and Marylebone






Key

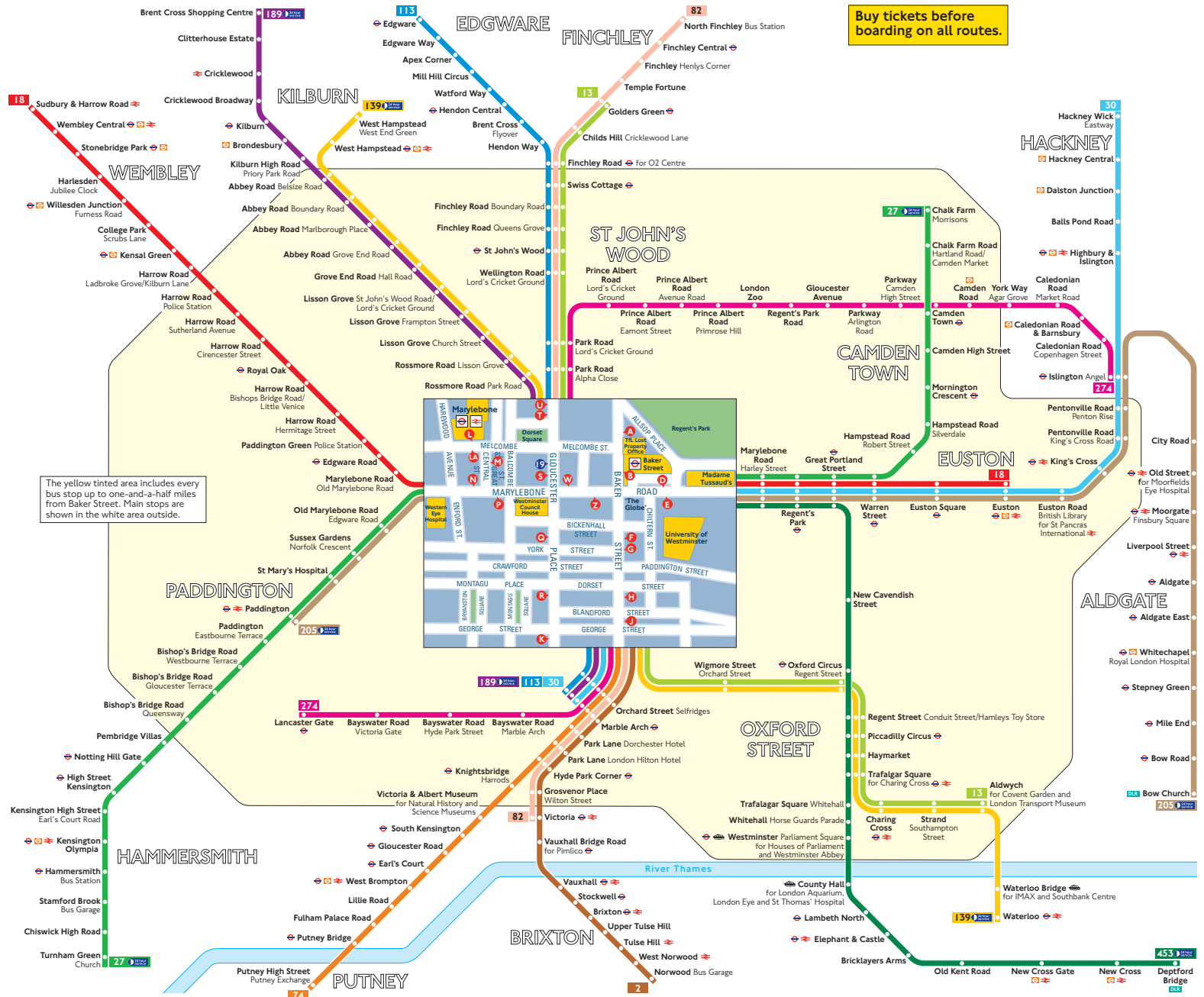
-  Connections with London Underground
-  Connections with London Overground
-  Connections with National Rail
-  Connections with Dockland Light Railway
-  Connections with river boats
-  Mondays to Saturdays except evenings
-  Except evenings
-  Mondays to Fridays one afternoon journey

 Red discs show the bus stop you need for your chosen service. The disc **A** appears on the top of the bus stop in street (see map of town centre in centre of diagram).
 Blue disc **19** indicates a coach stop.

Route finder

Day buses including 24-hour services

Bus route	Towards	Bus stops
2	Norwood	F H L
13	Aldwych	B G J
	Golders Green	K O R
18	Euston	D N W
	Sudbury	E P Z
27 	Chalk Farm	D N W
	Turnham Green	E P Z
30	Hackney Wick	D K R
	Marble Arch	E F H
74	Putney	A F H
82	North Finchley	K O R
	Victoria	A F H
113	Edgware	K O R
	Marble Arch	A F H
139 	Waterloo	B G J
	West Hampstead	K O R
189 	Brent Cross	K O R
	Marble Arch	B G J
205 	Bow Church	D L W
	Paddington	E J A Z
274	Islington	K O R
	Lancaster Gate	A F H
453 	Deptford	D M W



The yellow tinted area includes every bus stop up to one-and-a-half miles from Baker Street. Main stops are shown in the white area outside.